

Mobile On-board Vehicle Event Recorder: MOVER

Luke Kingsley Bell*, Francois Mouton† and Tommie Meyer*

*University of Cape Town, Department of Computer Science
Cape Town, South Africa

E-mail: lukekingsleybell@gmail.com, tmeyer@cs.uct.ac.za

†Defence Peace Safety & Security, Council for Scientific and Industrial Research
Pretoria, South Africa

E-mail: moutonf@gmail.com

Abstract—The rapid development of smart-phone technology in recent years has lead to many smart-phone owners owning out-of-date devices, equipped with useful technologies, which are no longer in use. These devices are valuable resources that can be harnessed to improve users’ lives. This project aims at leveraging these older, unused devices to help improve road safety, specifically through the improved response time of emergency services to accident locations. An Android application — Mobile On-board Vehicle Event Recorder (MOVER) — was designed and built for the purpose of detecting car accidents through the use of acceleration thresholds. Driving data was gathered and crash simulations were run. With this data, testing and analysis were conducted in order to determine an acceleration threshold that separates normal driving from accident situations as accurately as possible. With this application, users can leverage their previous or current mobile devices to improve road safety - for themselves, and their area as a whole. A promising level of accuracy was achieved, but significant improvements can be made to the application. Large opportunity for future work exists in the field, and hopefully through the development of this application, other researchers may be more inclined to investigate and test such future work.

Index Terms—Accident Detection, Event Recording, Incident Detection, Mobile Computing, Mobile Sensors, Vehicle Safety.

I. INTRODUCTION

The total number of users owning a mobile device has grown significantly in the past decade [1]. Market penetration of mobile devices has increased, with particularly significant gains in developing countries [2]. Due in part to this growth, many functional Android devices are either discarded or left unused at home once users have upgraded to newer smart-phones [1]. These unused devices provide both processing power and sensor hardware that goes to waste as long as the devices remain unused. These unused resources can be used every day to improve users’ lives, without incurring any additional costs.

This project aims to harness the power of these unused resources in such a way as to improve road safety. Users can leverage their unused device’s power while driving (in a manner such that focus is not taken away from driving) to help improve road safety for themselves as well as their area in general. Through the use of mobile phone sensors, specifically the accelerometer, an appropriate acceleration threshold can be set to detect collisions on the road in real-time, to an acceptable degree of accuracy.

With the real time detection of car accidents on the road, response times of emergency, traffic and police services to accident scenes can be significantly decreased. This has been shown to lead to greater road safety and better traffic management in areas [3]. Although there are numerous projects aimed at addressing the problem of accident detection in cars, most of these propose solutions that rely on and require newer technologies that can be expensive or inaccessible for most users. These solutions would also require a significant period of time before they can be expected to be implemented in a large portion of cars on the road. By developing a mobile application to detect car accidents in real time, the technology required to solve the problem of accident detection will be immediately accessible to most users, thereby solving the accessibility problem of other solutions that rely on newer technologies. This solution can be implemented in any car, and thus can theoretically be implemented by far more drivers in a far shorter time space than other solutions.

An Android application, Mobile On-board Vehicle Event Recorder (MOVER), was developed and tested for the purposes of developing and testing an accurate and efficient acceleration threshold that separates normal driving situations from collisions and other accidents. Through the gathering and analysis of driving data and crash simulations, appropriate acceleration thresholds were set and tested. This paper defines a vehicle crash as any driving activity resulting in an acceleration value exceeding a specified acceleration threshold.

The rest of this paper is structured as follows. *Section 2* discusses the various ways in which Android devices have been used to improve road safety and traffic management, with subsections that explore solutions to monitoring traffic, and detecting when a car is being driven, has traversed a pothole, or is involved in an accident. *Section 3* describes the development of the MOVER Android application. *Section 4* details how testing was done on the application and how data was gathered and analysed, followed by how the test data was used to arrive at an accurate acceleration threshold to detect collisions. *Section 5* analyses the results obtained from the testing of the final version of the application, *Section 6* discusses these results, considers the shortfalls of the project, and indicates how they could have been mitigated. *Section 7* breaks down the conclusions made from the results, and finally, *Section 8* suggests what future work can be done to

improve the application, or build on top of it.

II. BACKGROUND

Research aimed at integrating smart-phone technology into users' cars fall into three categories, namely *adding convenience while driving*, *gathering and providing data on traffic situations* and *improving road safety*. There is also research that looks at the same areas, but focuses on improving technology within cars or building external infrastructure instead of using mobile phones [4], [5], [6], [7]. The approach of adding technology to cars or building external technology specifically aimed at addressing these areas will take considerably longer and will bear considerably more cost to users than developing mobile applications. Users can download and use a mobile application without any considerable cost in time or money. This makes the mobile application approach a far more accessible one than the approach of developing external technology. It is important to note that users should not be using their devices while driving, as this has proven to cause a lack in focus on driving and decreases overall road safety [8], [9]. Thus, applications developed for the project's purposes must run in the background, without the requirement of user input during driving. Distracting audio or visual outputs must be avoided for the same reason.

A. Traffic monitoring

An Android application, DriveAssist [10] was developed to provide a user interface for data collected from Vehicle-to-X (V2X) services that come built into many modern cars. This service, comprising of Vehicle-to-Vehicle and Vehicle-to-Infrastructure systems, gathers information from all cars connected through a wireless network to provide traffic knowledge to users relevant to their current area. Users are able to — in real time — view incidents on the road that are near them, so as to avoid danger, as well as find alternate routes where and when necessary for arriving at their destinations with less delay [10]. This application is an inefficient solution to the problem faced in this project because it relies on technology outside of the user's smart-phone. As the V2X framework was only introduced in 2012 and first implemented in 2013, it is only found in a small proportion of cars that are on the road.

B. Driving detection

One way in which smart-phones can aid in improving road safety is to protect users from the smart-phones themselves. Through driving detection, a device can be locked, essentially preventing the driver from using their phone in a way that impairs their driving ability.

Chu et al [11] developed a Driver Detection System (DDS) which uses smart-phone sensors to detect when a user is driving a car. The system is able to, with a success rate of over 80%, recognise when a user is inside a moving vehicle, as well as detect when a user is the actual driver of the vehicle. This is done through the processing of various micro patterns that separate passengers from driver. For example, a driver will regularly move their right foot to manoeuvre the

driving pedals. The intended application of the system is to prevent drivers from receiving notifications on their phones while driving, for increased road safety. Another application of the system is driving analytics for insurance companies, who would be able to track their customers driving habits and adjust premiums accordingly. Though the DDS system can be implemented in any car, with the only requirement being that the user has a smart-phone, the system does not achieve the project's aim in significantly increasing users' road safety, or make the activity of driving any more convenient for users.

C. Pothole detection

Mednis et al. [12] explored the concept of using smart-phones to automatically detect potholes while driving. They proposed a system in which road authorities would have access to automatically generated statistical data related to damaged areas on the road, allowing the fixing of damaged areas to happen in a more efficient and organised manner. Four different detection algorithms were tested, all using the accelerometer sensor found on most Android devices. A success rate of over 90% was achieved on a test track over multiple runs, showing the effectiveness of the algorithms tested as well as the developed software. This application of Android devices in cars does not require any other technology, making it widely available to all car and smart-phone owners. This system is a solution for road maintenance, however, it does not *significantly* improve users' lives while they are driving.

D. Accident detection

Accident detection can be vital with regard to preventing as much harm as possible to those involved in accidents. Often, the biggest problem in preventing permanent injuries is the time taken for emergency services to be notified about an accident, fetch whoever was injured and deliver them to the nearest hospital. Through accident detection systems, this time can be reduced considerably, which could result in far less permanent injuries and deaths on the road. Another application for accident detection is for insurance purposes. Being able to track where and when customers were involved in road accidents will be very useful to insurance companies.

Lahn et al [13] used Android smart-phones and their sensors to detect car crashes using a software application that makes use of a pipeline architecture to filter and combine sensor data in order to recognise crashes. The application had a 100% success rate of detecting test data crashes, but showed a high false positive rate, detecting crashes where there hadn't been any. This solution to car collision detection is very relevant to the project and was closely studied with the intention of improving on their application and algorithm, specifically by reducing or eliminating occurrences of false positives.

WreckWatch is an Android application developed in 2011 by White et al. [14] which proved to be very successful in the detection of car accidents. It was developed as a means of increasing road safety, motivated by the idea that a decrease in emergency services response time to accidents and an

increase in the situational awareness related to an accident would decrease road injuries and deaths [3]. The application makes use of a well-tested algorithm, with inputs from multiple sensors on a user's smart-phone, which determines if a given circumstance is indeed a car accident or not. When a user's phone detects an accident, it automatically sends data related to the accident to emergency services, including geographic location and user's medical information, who are then dispatched to the scene of the accident. WreckWatch also allows for bystanders of accidents to report on an incident. Witnesses to an accident can provide additional information to emergency services, or notify them of the accident in the case where the driver's phone has been destroyed, or the driver doesn't have the application installed on their device. Through information sent to emergency services via victims' and bystanders' devices, a higher situational awareness is given to the emergency services dispatched to the scene of the accident. This higher situational awareness allows for more efficiency in dealing with the problems associated with the accident [15]. This solution to accident detection is low cost to users, who only need a smart-phone to take full advantage of the application's features. However, the application requires very high device sensor accuracy and processing power which cannot be expected of older devices.

Zaldivar et al [16] developed a similar system to WreckWatch, the key difference being that instead of relying on Android sensors to detect accidents, an On Board Diagnostics II (OBD II) interface is used to detect faults and accidents. This system is built into the vehicle and includes various sensors. The OBD interface then communicates through wireless technology with a user's smart-phone so that it can alert emergency services of an accident. Although OBD technology has been required in all cars manufactured since 2001, it is not found in older cars, making this solution not applicable to as wide an audience as that which WreckWatch is applicable to, with the only requirement being that a user has a smart-phone.

III. PROTOTYPE

The MOVER application was developed as a prototype to illustrate a concept, with focus being kept on time-efficiency, rather than robustness of the application. Thus allowing a larger portion of available time for testing and data gathering. Basic functionality was implemented: a log-in and sign-up view, and a main activity view, which displays current accelerometer values and GPS position. Accompanying the values in the main activity is a *Google map fragment* showing current GPS position.

The application communicates with a server through HTTP requests, allowing for secure log-in and sign-up, as well as the posting of accident data. All requests are translated into SQL database queries for communication with a database located on the server. The final prototype was released as a Beta version to the Google Play store, and can be found at the following link: <http://goo.gl/WJzG48>.

Logging functionality was implemented, where acceleration data is written to a local file stored on the mobile device run-

ning the application. Acceleration values for logging are taken with a time resolution of 0.3 seconds, recording the maximum acceleration value achieved every 0.3 second window.

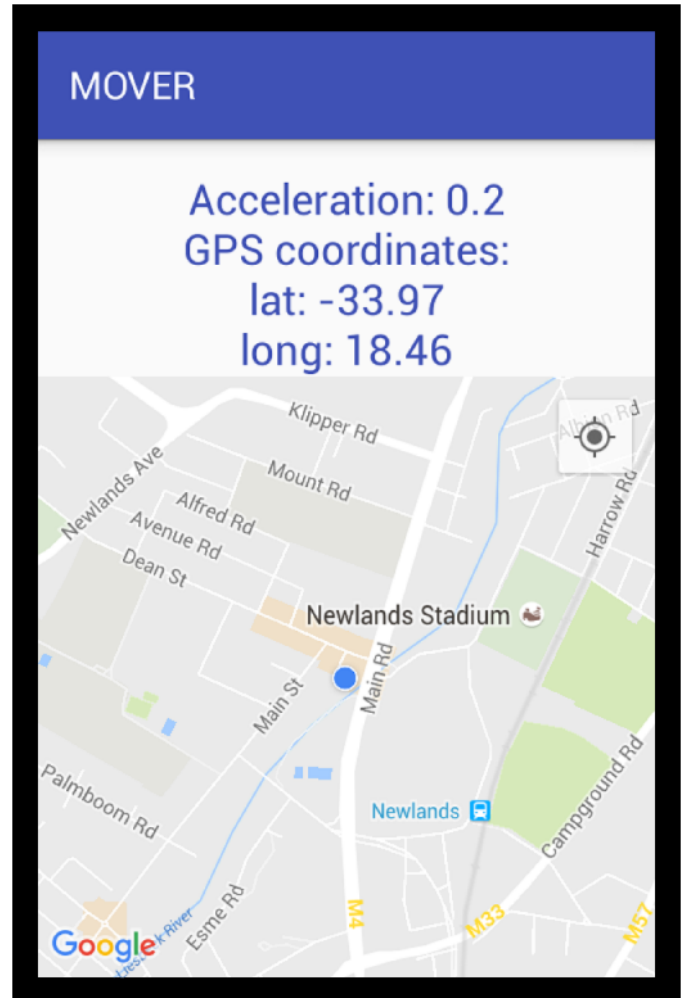


Fig. 1. Screenshot of Mover application

IV. TESTING METHODS AND THRESHOLD

A. Approach

Testing of the MOVER application was done through gathering drive data from car trips driven with an Android phone running the application, as well as crash simulations performed with shopping trolleys. With these tests, normal driving acceleration patterns were recognised and categorised as well as various crash situations. Through the analysis of the test data, threshold acceleration values were reached that separated normal driving from certain collisions. All normal driving and crash simulation data can be found in a shared Google Drive folder at the following link: <http://goo.gl/OIfRbX>.

While the application runs, acceleration values are logged to a local file on the device. Every 300 milliseconds, the maximum acceleration value measured for that window is written to the log file. These log files were used for the analysis of acceleration data gathered during testing.

B. Gravity and Filters

Android accelerometer data comes as a 3-dimensional vector. Using each dimension of this vector individually was not a viable option for accident detection, because the orientation of the recording device in a car could not be ensured. Thus, only the magnitude of the acceleration vector was used for testing and analysis.

Raw accelerometer data captured from Android phones is only 0 when the phone is free falling. While the phone is at rest, the accelerometer will read at approximately $9.8m/s$, because of the force of gravity. To normalise acceleration data, gravity was accounted for by subtracting $9.8m/s$ from every acceleration value received followed by taking the absolute value of the subtracted result, ensuring only positive values were recorded.

A low pass filter was also used to test if such a filter could allow for more efficient identification and classification of acceleration spikes. Since collisions will result in a spike in acceleration, this would be very useful for collision detection. The filter, however, instead caused these spikes to become less efficient to identify. Hence, only the raw acceleration values — with gravity accounted for — were used for analysis.

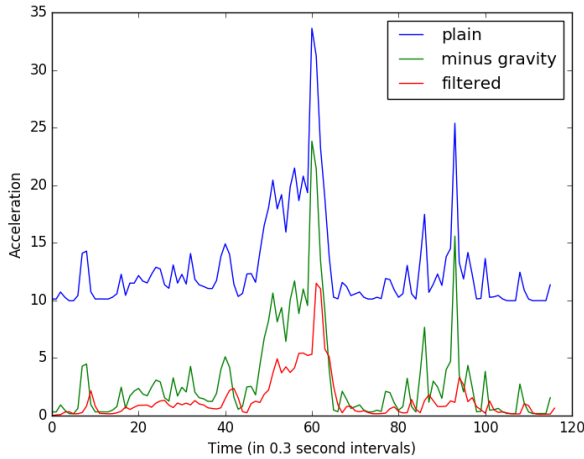


Fig. 2. Example of acceleration data with raw values, values with gravity accounted for, and filtered values

C. Crash Simulation Environment

Unfortunately, real car crash data could not be used for analysis in the search for accurate threshold values to use for collision detection. Crash simulation data was gathered by crashing shopping trolleys in numerous different crash situations. It was decided that trolleys were the closest thing to cars that were available to crash. Although real car accident speeds could not be achieved with trolleys, data from trolley crashes could be extrapolated reliably to mimic the data that would be generated from a high speed crash. For the tests, a mobile device was fixed to a trolley, by means of cable ties, and the application was run on the device, recording all

acceleration values, while the trolley was put through various different crash situations.

V. RESULTS

A. Driving Data

Non-crash driving data was collected by running a number of tests where the application recorded acceleration values while driving certain distances in a car. Driving tests ranged in distance from 10km to 500km. All data was logged to a local file, and for analysis, the data was then graphed, as shown in Figure 3. This example graph visualises acceleration data from a long-distance driving trip of approximately 3 hours. The x-axis represents each 0.3 second window that acceleration data was recorded at, and the y-axis measures magnitude of acceleration (in m/s).

A total of 10 test drives were performed. This number was limited to the availability of a car. However, aggressive driving techniques were implemented in order to achieve higher-than-normal acceleration values during drives. Aggressive driving techniques included both accelerating from stand-still as quickly as possible (pushing the accelerator to the floor), as well as hard braking to stop.

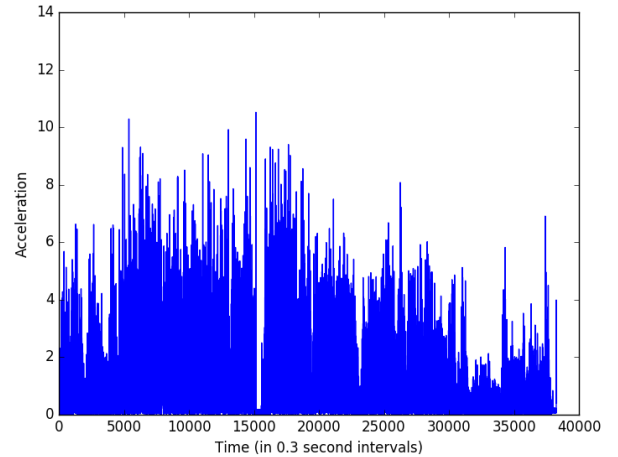


Fig. 3. Example of driving test with approximately 500km covered

The maximum acceleration value recorded during the driving tests was $14.84m/s$, which likely happened during a sharp braking action.

To consider boundary cases, where acceleration values while driving may be similar to those of a crash, extreme cases were looked at. The fastest 0-100 km/h acceleration in a car on record took 1.513 seconds [17]. The equation of motion below can be used to calculate the acceleration achieved in this record.

$$Velocity_{final} = Velocity_{initial} + Acceleration * Time \quad (1)$$

$$100km/h \text{ equates to } 27.77m/s$$

$$27.77 = 0 + Acceleration * 1.513 \quad (2)$$

$$\begin{aligned} \text{Acceleration (and appropriate threshold)} &= 27.77/1.513 \\ &= 18.36m/s \end{aligned} \quad (3)$$

Although there is no world record for braking acceleration, the Bloodhound Super Sonic Car (SSC) was used as an extreme braking case. The Bloodhound SSC was designed to break land speed records, and can travel at speeds above $1600km/h$. At full braking force, the car's velocity decreases by approximately $105.6km/h$ [18]. Using the same equation as above, this translates to an acceleration magnitude of approximately $29m/s$.

Clearly these extreme values are well above what can be achieved in normal driving conditions. They serve as outlier cases that mark acceleration points below which all normal driving data falls.

B. Crash Simulation Data

Tests for crash situations were conducted by attaching a mobile device to a shopping trolley and acting out various crash situations. Two main crash situations were tested: collisions with a wall, and collisions with another trolley. Two separate crash tests were performed, with a total of 13 collisions. The speed at which collisions were tested ranged from $5km/h$ to $15km/h$ (fast walking to moderate running speeds). All data was logged — similarly to normal driving data — to a local file, and subsequently graphed. Figure 4 shows an example of a crash test graph, containing acceleration spikes from two separate collisions.

In this example crash graph, there are two clear acceleration spikes which both correspond to crashes against a wall. The first spike is considerably larger than the second, due to the different speeds at which collisions took place across the different crashes. The first collision was tested at running speed (approximately $15km/h$), while the second crash only happened at slow jogging speed (approximately $10km/h$). This accounts for the different acceleration spikes shown on the graph.

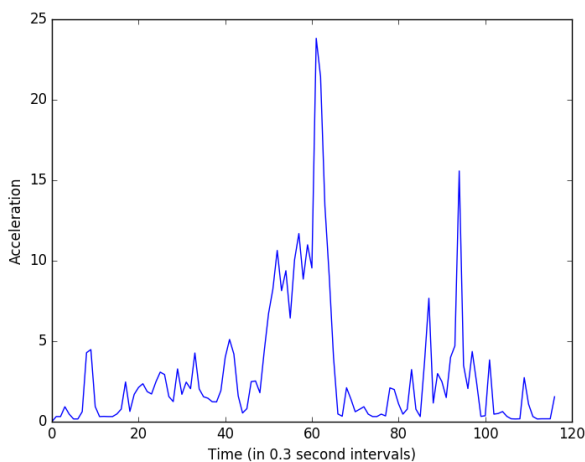


Fig. 4. Example crash simulation with two collisions

Wall crashes were either head on, where the trolley was run straight into the wall, or side on, where the trolley was crashed into the wall at an approximately 45 degree angle, as shown in Figure 5 below. Crashes with other trolleys were either head on with the other trolley standing still, or head on with the other trolley moving towards the crash trolley.

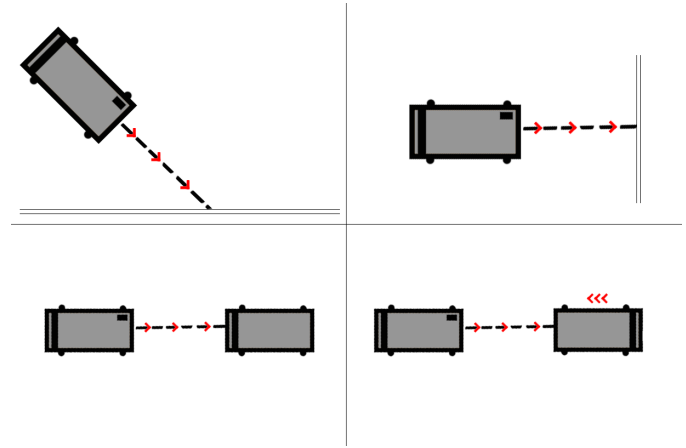


Fig. 5. Sketch showing different crash test scenarios

Different crash situations all show different spike patterns and magnitudes. For example, direct collisions with the wall, as shown in the top right of Figure 5, produced acceleration spikes considerably higher than side on collisions, shown in the top left of Figure 5. Figure 6 is a graph representing four crashes, the first was a direct wall collision, and the next three were side on. All collisions were tested at similar speed, but the direct crash has a considerably higher acceleration spike than the side on crashes. This is because a direct crash causes the vehicle to come to a complete halt during the collision, blocking its entire path. In a side on collision, however, the wall is only blocking part of the vehicle's motion, and the vehicle will continue to move (in a slightly different direction) after the collision, therefore not feeling the same force (and acceleration change) that would occur in a direct collision. Similarly, collisions with one stationary trolley produced smaller acceleration spikes than collisions with trolleys moving towards each other.

The maximum acceleration spike from a test crash was $23.82m/s$, while the minimum was $10.55m/s$. Although these values can be argued to be similar to values achieved with normal driving — especially for the minimum spike value — the tests were performed at very low speeds, and the results can be extrapolated to give an estimate of acceleration values achieved from similar crashes that occur at higher speeds.

C. Threshold

$20m/s$ was the final threshold value used to separate normal driving and collisions. This value — which is substantially higher than any acceleration value achieved through normal driving tests — is conservatively high. False positives — detecting collisions without there being any collision — should be completely avoided through this high threshold value.

VI. DISCUSSION

Due to the limited time and resources available for the completion of this project, compromises had to be made regarding the development and testing of the application. For example, far more can be implemented in terms of features within the application, allowing users to view and interact with their driving data from within the application itself. Application design was not given major consideration and many improvements could be made relating to the application's user interface. For example, allowing for automatic authentication by remembering user's credentials. Although several applications exist in the same field as MOVER with promising levels of accuracy and efficiency, none were able to detect accidents at a high level of accuracy using minimal processing power and device hardware. The MOVER application eliminated the false positive rate that occurred in other applications and was able to detect collisions accurately requiring only the resources available in older smart-phone devices, thus separating MOVER from the field of other vehicle accident detection applications.

Testing of the application was also done in a limited capacity. Far more driving data could be captured. Crowd sourcing could be used to gather data pertaining to different cars in different areas, and through the gathering of substantially more driving data, more accurate results could be achieved. Crash simulations, although useful, could also be improved by using real cars in real accidents. This could be done through crowd sourcing as well, or by using crash test operations that already crash cars on a regular basis. In addition to improving the quality of crash tests, the quantity of tests could also be increased to gather more crash data for analysis and possibly improve the accuracy of collision detection.

VII. CONCLUSIONS

Final tests of the application with the threshold in place show that success was achieved in implementing a collision detection tool using Android mobile devices. Normal driving is highly unlikely to trigger a false positive collision detection due to the high-valued threshold. Collisions that occur at low speeds, however, may go by undetected due to acceleration not exceeding the threshold. False negatives, where a collision occurs but goes by undetected, could only happen at speeds below 15km/h , or for very minor collisions, for example knocking a side mirror into a street light.

Although a promising level of accuracy was achieved in collision detection with this project's outcome, there is much room for improvement. Using only a basic threshold can be improved by means of other analytical techniques, for example processing the data around periods of spiked acceleration to confirm or deny a collision. Another possible improvement could be the inclusion of machine learning to analyse all crash and normal data [19]. Using gathered data from users of the application, an algorithm could continuously learn how to better differentiate between the patterns found in the data related to different situations in order to be able to detect collision more accurately. A deeper investigation with

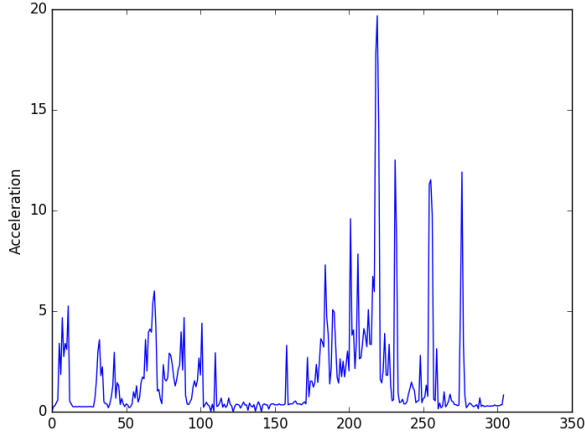


Fig. 6. Crash graph showing 1 direct collision and 3 side on collisions

Avoidance of false positives means that no resources will be wasted or alarm raised for situations that aren't accidents on the road. While some very low speed collisions (Car travelling at less than 20km/h) may not go above the threshold, any serious collision will cause acceleration to surpass the threshold, thus resulting in successful detection through the application.

After the final threshold was finalised, the data from the already completed driving tests were run through the application manually, confirming that no false positive collision was detected. Another aggressive driving test was carried out as well, also resulting in no false positive detections.

A final trolley crash test was also conducted. Crash test speeds were higher than in previous trolley tests — at least 12km/h — and this ensured that collisions were detected in every crash. There were no false negatives, where no collision was detected despite there being an actual collision that occurred. All collisions were detected successfully.

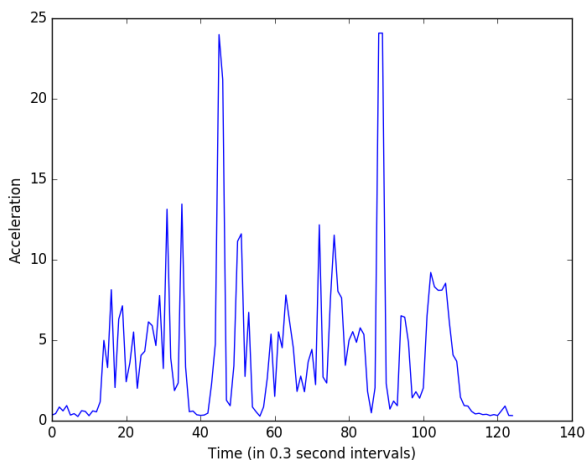


Fig. 7. Final Trolley Crash Test

more time and resources would improve upon the impact and usefulness of this study.

The application lends itself to solutions in traffic monitoring and management areas, and functionality could be built in to show users' data regarding their surrounding area and traffic. Insurance companies may be interested in the application as they could track their clients driving habits, adjusting premiums depending on the client's driving history. Although there are already solutions available that insurance companies use, most of them rely of technology that can be expensive. Using users' mobile phones as sensors instead would be far cheaper and easier to implement across a company's client base. Emergency services could also use the application to help lower their response times, possibly using the application to send them alerts whenever a collision is detected. All these applications require additional features and functionality to be built on top of the application.

REFERENCES

- [1] C. Downie and K. Glazebrook, *Mobile phones and the consumer kids*. Citeseer, 2007.
- [2] S. Asongu, "The impact of mobile phone penetration on african inequality," *International Journal of Social Economics*, vol. 42, no. 8, pp. 706–716, 2015.
- [3] C. Thompson, J. White, B. Dougherty, A. Albright, and D. C. Schmidt, "Using smartphones and wireless mobile sensor networks to detect car accidents and provide situational awareness to emergency responders," in *ICST Conf., June*, 2010.
- [4] L. Bouraoui, S. Petti, A. Laouiti, T. Fraichard, and M. Parent, "Cybercar cooperation for safe intersections," in *Intelligent Transportation Systems Conference, 2006. ITSC'06. IEEE*. IEEE, 2006, pp. 456–461.
- [5] M. Celidonio, D. Di Zenobio, E. Fionda, G. G. Panea, S. Grazzini, B. Niemann, L. Pulcini, S. Scalise, E. Sergio, and S. Titomanlio, "Safetrip: a bi-directional communication system operating in s-band for road safety and incident prevention," in *Vehicular Technology Conference (VTC Spring), 2012 IEEE 75th*. IEEE, 2012, pp. 1–6.
- [6] S. Kamijo, Y. Matsushita, K. Ikeuchi, and M. Sakauchi, "Traffic monitoring and accident detection at intersections," *Intelligent Transportation Systems, IEEE Transactions on*, vol. 1, no. 2, pp. 108–118, 2000.
- [7] F. J. Martinez, C.-K. Toh, J.-C. Cano, C. T. Calafate, and P. Manzoni, "Emergency services in future intelligent transportation systems based on vehicular communication networks," *Intelligent Transportation Systems Magazine, IEEE*, vol. 2, no. 2, pp. 6–20, 2010.
- [8] D. Lamble, T. Kauranen, M. Laakso, and H. Summala, "Cognitive load and detection thresholds in car following situations: safety implications for using mobile (cellular) telephones while driving," *Accident Analysis & Prevention*, vol. 31, no. 6, pp. 617–623, 1999.
- [9] F. A. Wilson and J. P. Stimpson, "Trends in fatalities from distracted driving in the united states, 1999 to 2008," *American journal of public health*, vol. 100, no. 11, pp. 2213–2219, 2010.
- [10] S. Diewald, A. Möller, L. Roalter, and M. Kranz, "Driveassist-a v2x-based driver assistance system for android," in *Mensch & Computer Workshopband*, 2012, pp. 373–380.
- [11] H. Chu, V. Raman, J. Shen, A. Kansal, V. Bahl, and R. R. Choudhury, "I am a smartphone and i know my user is driving," in *Communication Systems and Networks (COMSNETS), 2014 Sixth International Conference on*. IEEE, 2014, pp. 1–8.
- [12] A. Mednis, G. Strazdins, R. Zviedris, G. Kanonirs, and L. Selavo, "Real time pothole detection using android smartphones with accelerometers," in *Distributed Computing in Sensor Systems and Workshops (DCOSS), 2011 International Conference on*. IEEE, 2011, pp. 1–6.
- [13] J. Lahn, H. Peter, and P. Braun, "Car crash detection on smartphones," in *Proceedings of the 2nd international Workshop on Sensor-based Activity Recognition and Interaction*. ACM, 2015, p. 12.
- [14] J. White, C. Thompson, H. Turner, B. Dougherty, and D. C. Schmidt, "Wreckwatch: Automatic traffic accident detection and notification with smartphones," *Mobile Networks and Applications*, vol. 16, no. 3, pp. 285–303, 2011.
- [15] A. Blandford and B. W. Wong, "Situation awareness in emergency medical dispatch," *International journal of human-computer studies*, vol. 61, no. 4, pp. 421–452, 2004.
- [16] J. Zaldivar, C. T. Calafate, J. C. Cano, and P. Manzoni, "Providing accident detection in vehicular networks through obd-ii devices and android-based smartphones," in *Local Computer Networks (LCN), 2011 IEEE 36th Conference on*. IEEE, 2011, pp. 813–819.
- [17] "Fastest 0-100 km/h acceleration - electric car," <http://www.guinnessworldrecords.com/world-records/fastest-0-100-kmh-acceleration-electric-car>, accessed: 2016-10-28.
- [18] "The bloodhound project," <http://www.bloodhoundssc.com/forces>, accessed: 2016-10-28.
- [19] M. Chong, A. Abraham, and M. Paprzycki, "Traffic accident analysis using machine learning paradigms," *Informatica*, vol. 29, no. 1, 2005.